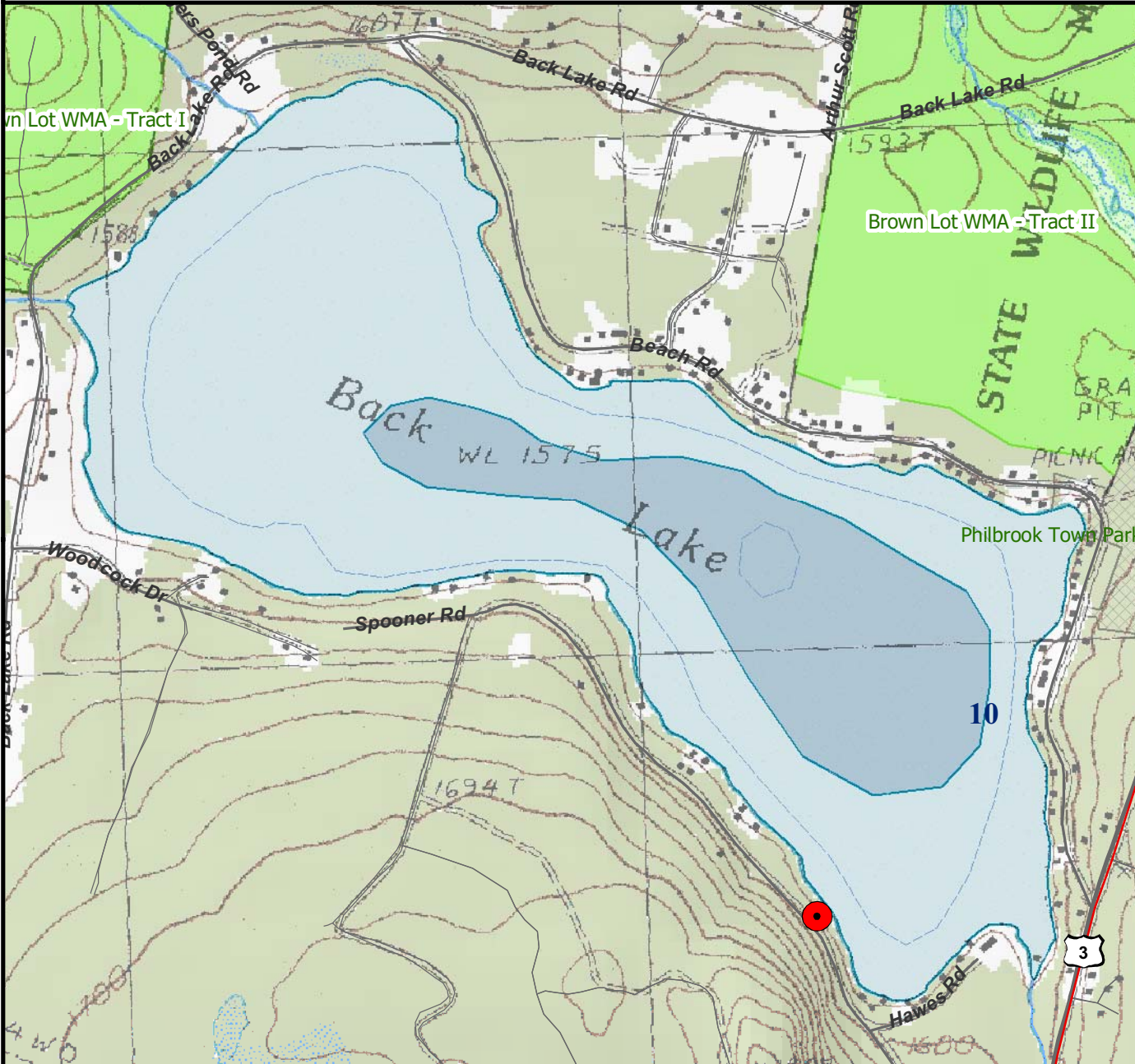


For regulation information, please refer to the NHFGD Freshwater Fishing Digest.

Contact: NHFGD Region 1 (North Country), Lancaster
E-mail: reg1@nhfgd.org Phone: 603-788-3164

BACK LAKE Pittsburg



FISHERY: Coldwater	ACRES: 347
TROPHIC LEVEL: MESO	
AVG DEPTH: 7	MAX DEPTH: 15
SPECIES: EBT,RT,BT,HP	

ADDITIONAL INFO:

ACCESS: NHFG gravel ramp, parking

Contact NH Dept of Safety, Marine Patrol Bureau for information regarding waterbody restrictions (603) 293-0091

● Water Access site (State, Federal, or Road-to-Public-Water)

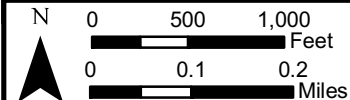
~ Bathymetric contour

Bathymetry (depth in feet)

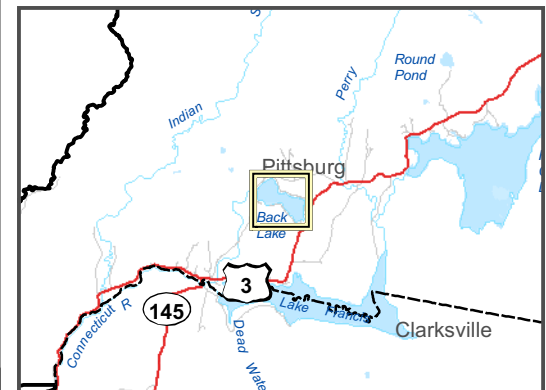
Less than 10	30 to 40
10 to 20	40 to 50
20 to 30	Greater than 50

Bathymetry data provided by the NH Department of Environmental Services, Watershed Mgt Bureau

- Town boundary
 - Primary Route
 - Road or Street
 - Trail or other
 - Stream or Shoreline
 - Surface Water
 - Wetland
 - Conservation Land
 - Cleared
 - Forest
 - Contour
 - Building
 - Restricted Access
 - Conservation
- Source: USGS



Most data presented on this map represent stock data sets obtained from NH GRANIT, Complex Systems Research Center, UNH. CSRC, NHOEP, NHFGD and the cooperating agencies make no claim as to the validity or reliability or to any implied uses of these data. NOT FOR NAVIGATION.



Directions: Back Lake Road off Rt 3